
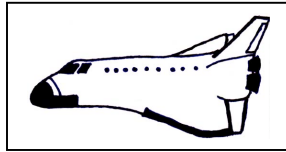


## Where in the atmosphere would it be?


Cut out the following pictures and place them in the appropriate place on your scale model of the atmosphere. Note: none of these pictures are to scale with each other or your model!



Mount Everest



Space Shuttle Orbit




C/NOFS Satellite  
Highest Altitude



Typical Weather



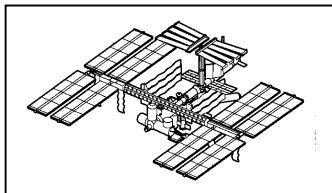
Astronaut Altitude




C/NOFS Satellite  
Average Altitude



Airplane Altitude



International Space Station



C/NOFS Satellite  
Lowest Altitude



Top of Thunderhead

Note: Thunderhead is an actual photograph from <http://www.photolib.noaa.gov/historic/nws/wea00031.htm>